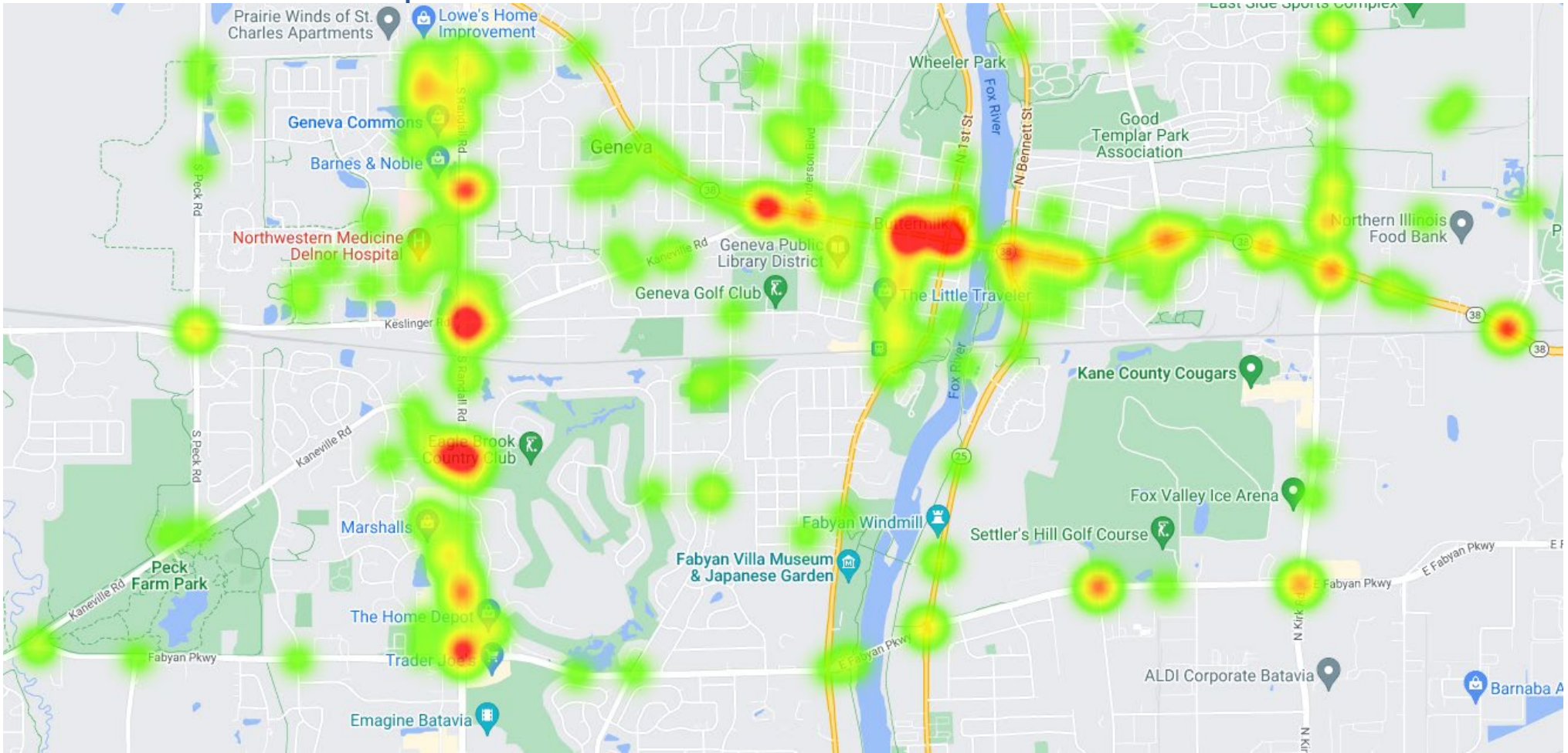




Geneva Crash Data January – June 2023

Crash Location Heat Map



Total Crashes: 374

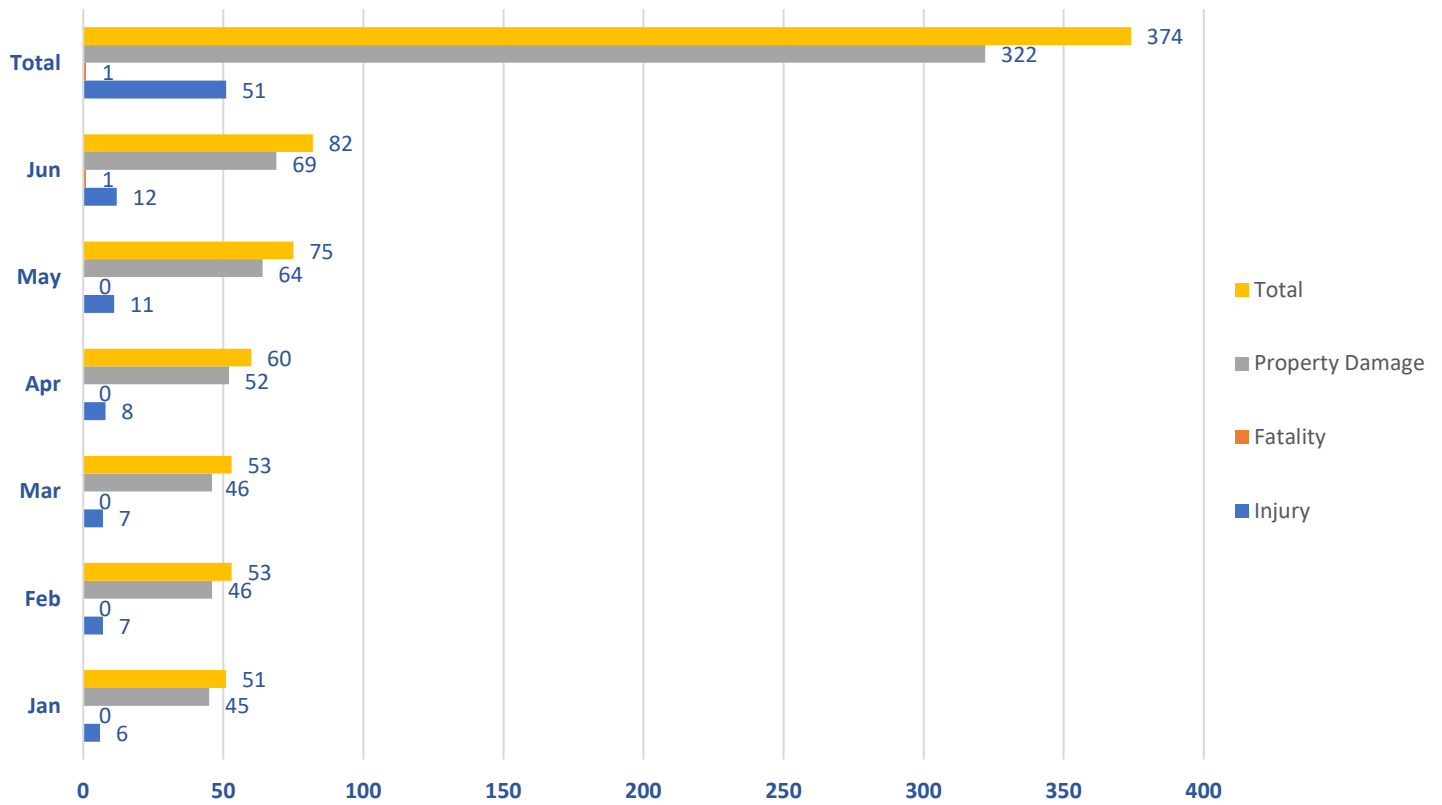
Crashes Resulting in Property Damage Only: 322

Crashes Resulting in Injury Total: 51

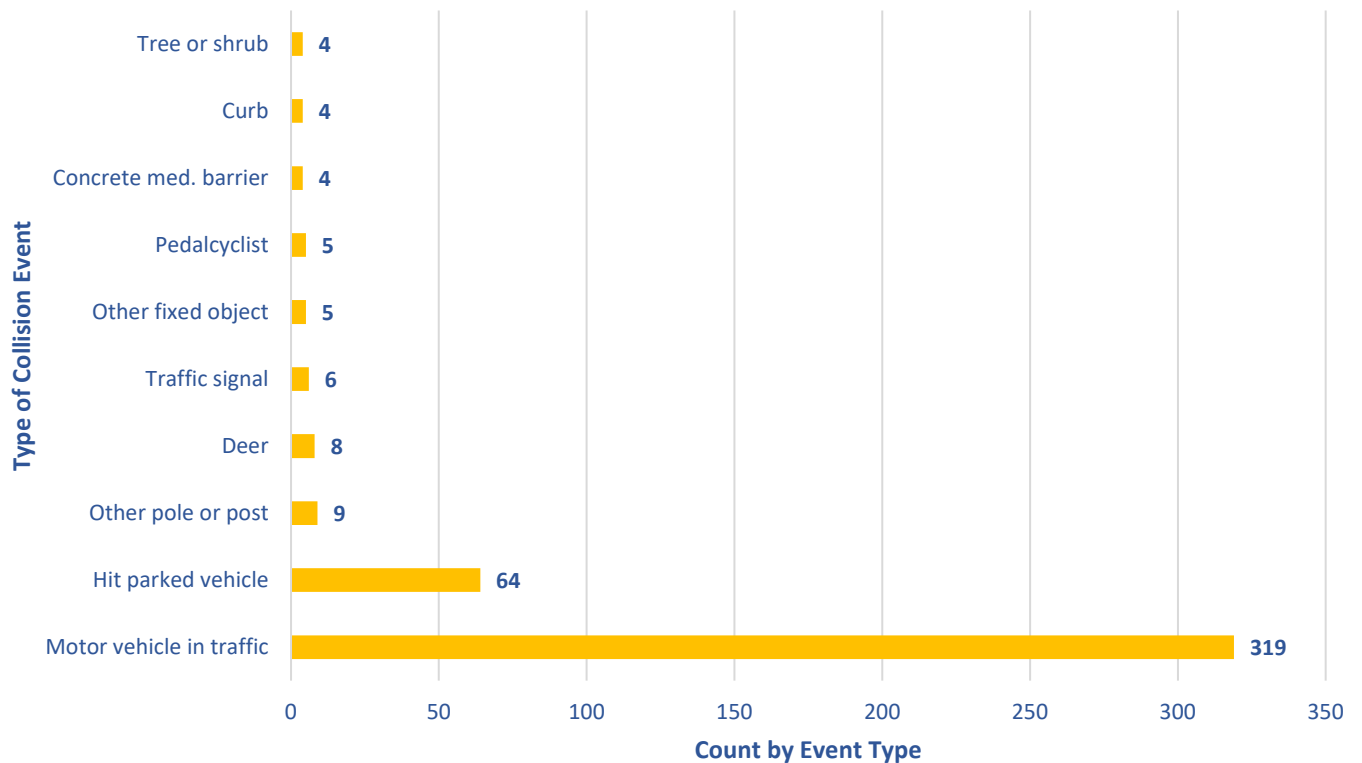
Crash Resulting in Fatality: 1

Geneva Crash Data January – June 2023

Crashes by Month: January to June 2023

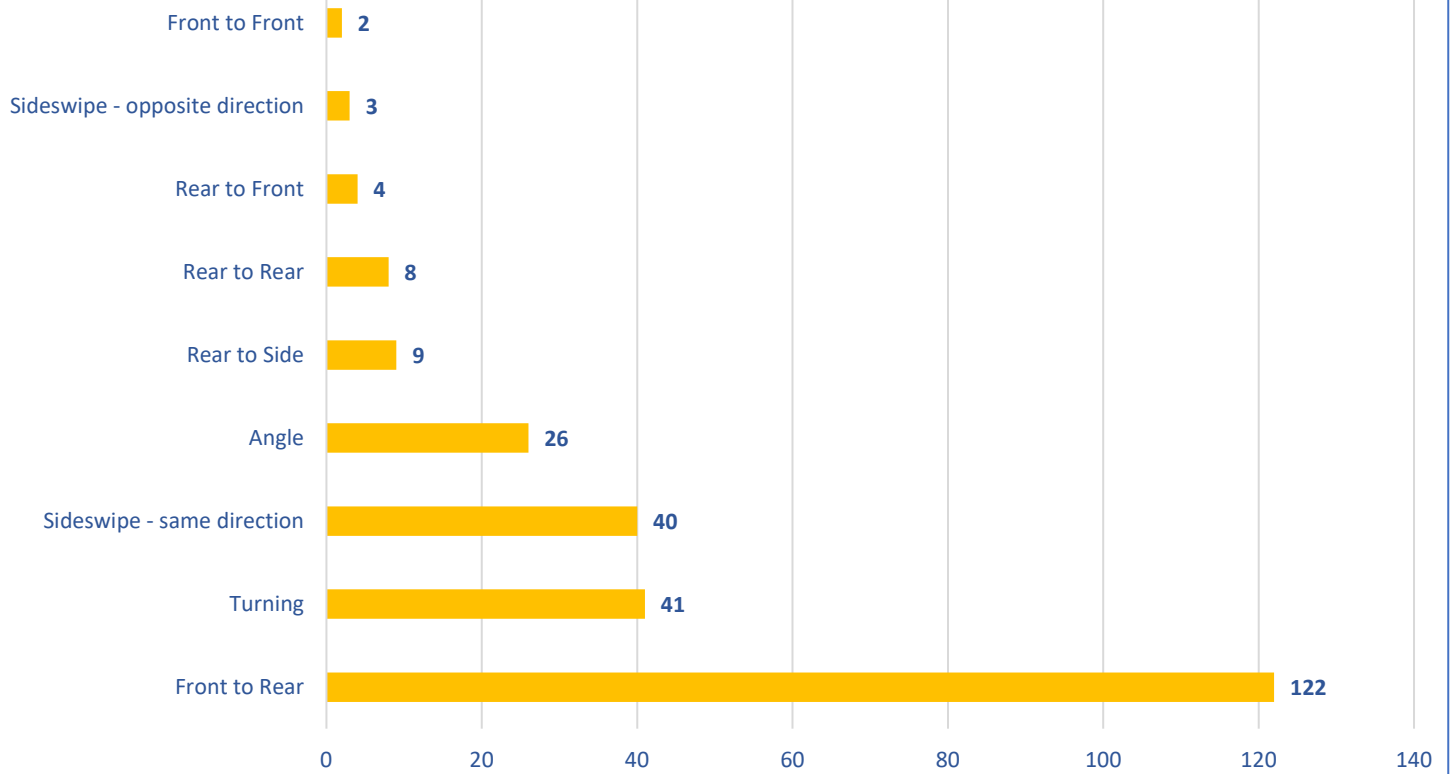


Collision Event Type January - June 2023



Geneva Crash Data January – June 2023

Manner of Collision: January - June 2023



Type of Roadway or Intersection

■ Not divided

■ Parking lot

■ Divided w/median barrier

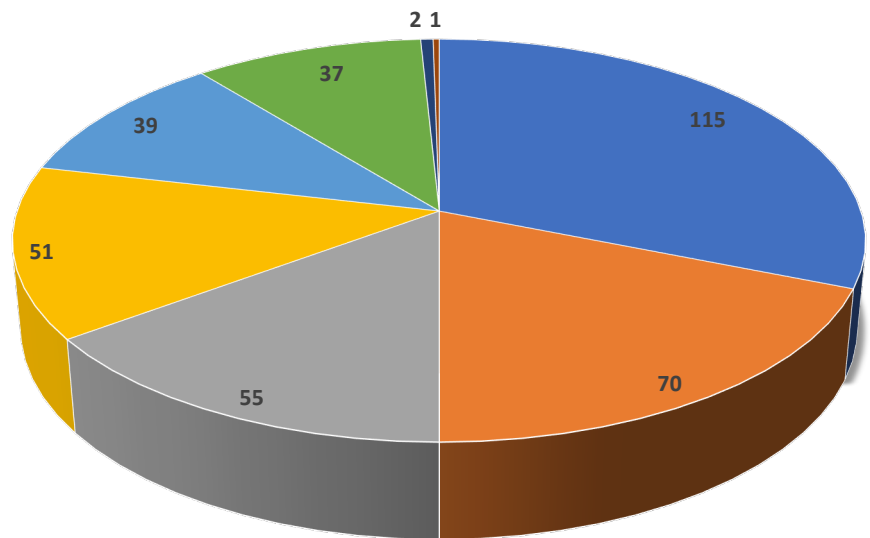
■ Divided, no median barrier

■ Four way

■ T-intersection

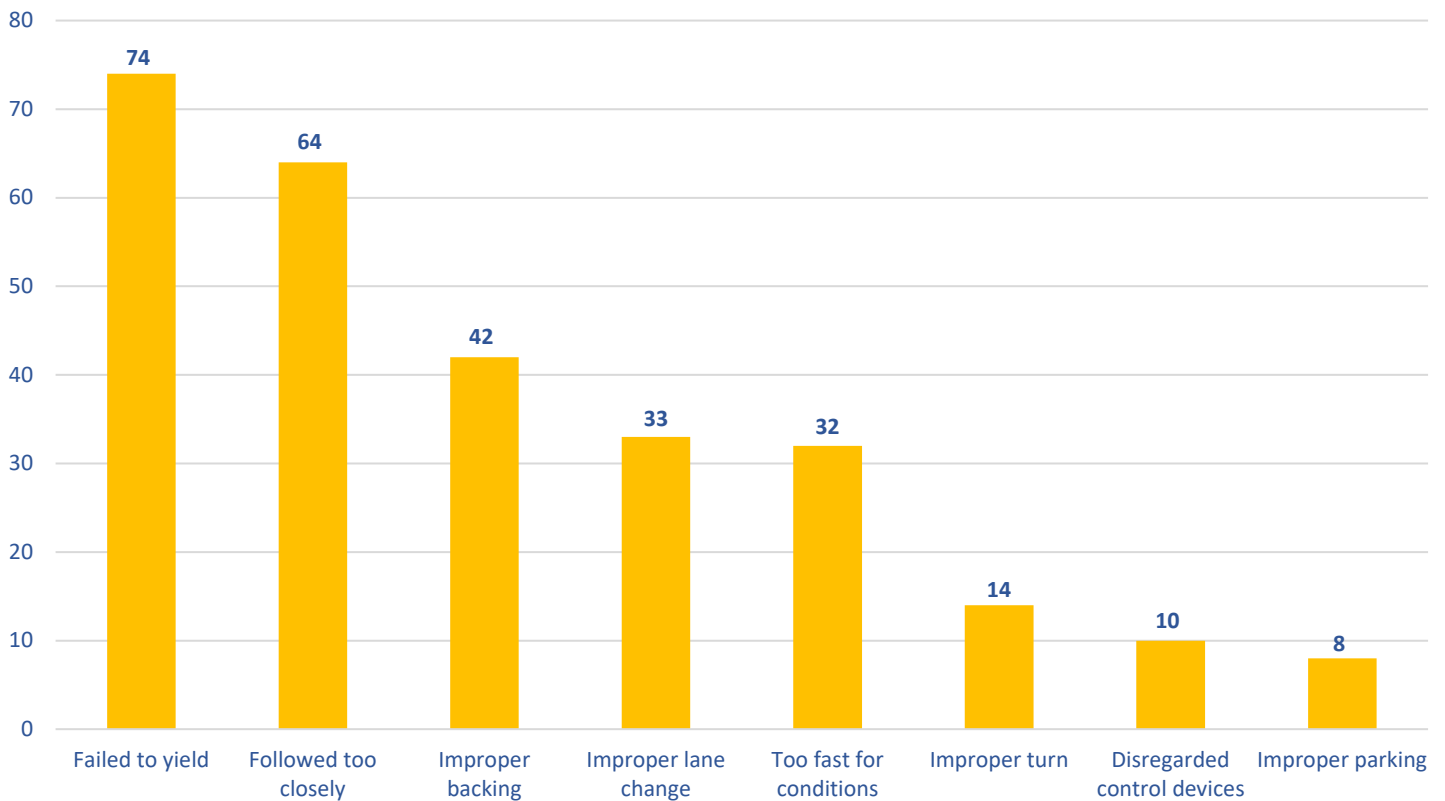
■ Y-intersection

■ One-way

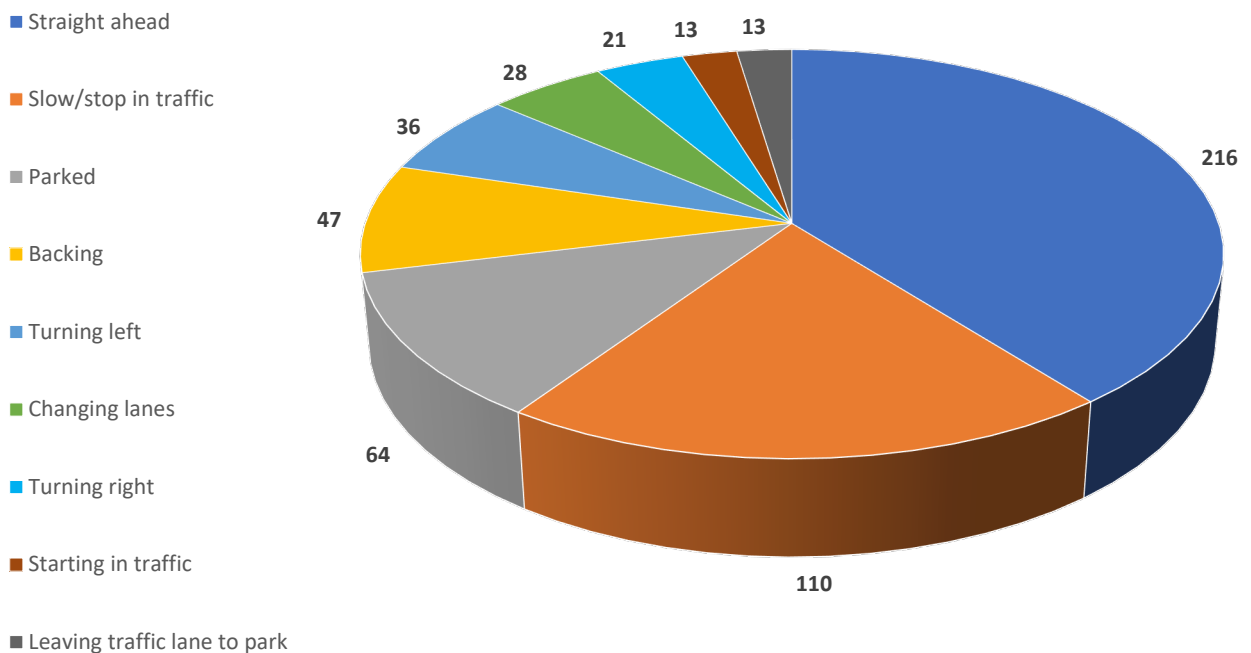


Geneva Crash Data January – June 2023

Primary Driver Action

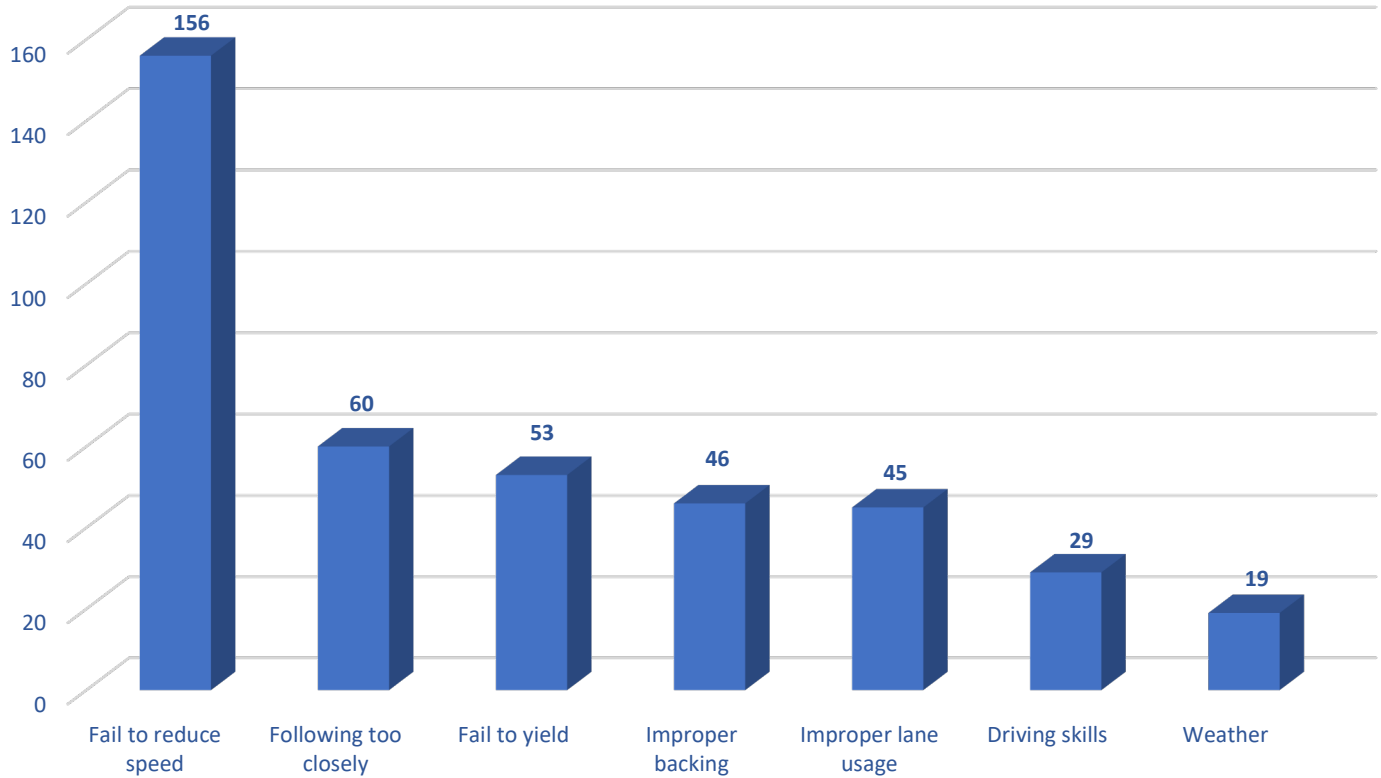


Primary Vehicle Actions Prior to Crash

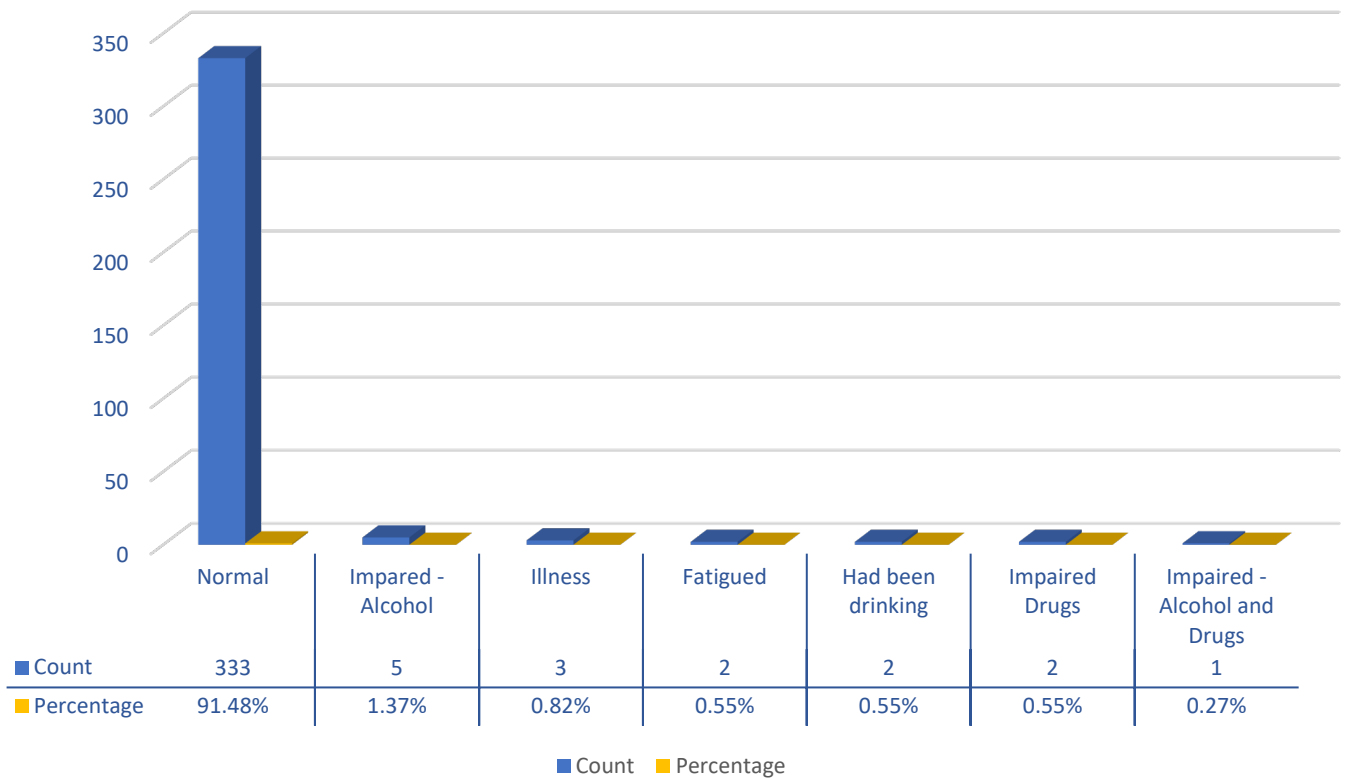


Geneva Crash Data January – June 2023

Primary Contributing Causes



Driver Condition at Time of Crash



Geneva Crash Data January – June 2023

Accident Count by Intersection

January - June 2023

Intersection	Total
STATE STREET / GLENGARRY DRIVE	5
STATE STREET / BENNETT STREET	5
STATE STREET / KAUTZ ROAD	5
STATE STREET / KANEVILLE ROAD	4
KIRK ROAD / DIVISION STREET	3
RANDALL ROAD / FARGO BOULEVARD	3
KIRK ROAD / HILL ROAD	3
KANEVILLE ROAD / FABYAN PARKWAY	2
RANDALL ROAD / GLENEAGLE DRIVE	2
STATE STREET/LOGAN AVENUE	2
WESTERN AVENUE/FARGO BOULEVARD	2
WILLIAMSBURG AVENUE / CAMBRIDGE DRIVE	2

Geneva Crash Data January – June 2023

Accident Count by Intersection Continued:

STATE STREET / ANDERSON BOULEVARD	2
BENNETT STREET / OAK STREET	2
STATE STREET / EAST SIDE DRIVE	2
FARGO BOULEVARD / MERCHANTS DRIVE	2
FABYAN PARKWAY / KIRK ROAD	2
STATE STREET / SIXTH STREET	1
STATE STREET / 3RD STREET	1
STATE STREET / FIRST STREET	1
STATE STREET / WEST LANE	1
STATE STREET / WILLIAMSBURG AVENUE	1
STATE STREET / RIDGE LANE	1
STATE STREET / SANDHOLM STREET	1
STATE STREET / SIMPSON STREET	1
STATE STREET / CRISSEY AVENUE	1

Geneva Crash Data January – June 2023

Accident Count by Intersection Continued:

RANDALL ROAD / KANEVILLE ROAD	1
RANDALL ROAD / KESLINGER ROAD	1
SOUTH STREET / WESTERN AVENUE	1
PECK ROAD / RIDGE POINTE DRIVE	1
PECK ROAD / KESLINGER ROAD	1
CAMBRIDGE DRIVE / DANBURY COURT	1
AVERILL ROAD / KAUTZ ROAD	1
BATAVIA AVENUE / FOREST VIEW DRIVE	1
CENTER STREET / WEST LANE	1
CHRISTINA LANE / RANDALL ROAD	1
FABYAN PARKWAY / RADDANT ROAD	1
EAST SIDE DRIVE / DIVISION STREET	1
KESLINGER ROAD / PECK ROAD	1
LEWIS ROAD / FARGO BOULEVARD	1

Geneva Crash Data January – June 2023

Accident Count by Intersection Continued:

NEBRASKA STREET / STATE STREET	1
<hr/>	
BENNETT STREET / DIVISION STREET	1
<hr/>	
FIRST STREET / HAMILTON STREET	1
<hr/>	
STATE STREET / WHITFIELD DRIVE	1
<hr/>	
FARGO BOULEVARD / BENT TREE DRIVE	1
<hr/>	
FARGO BOULEVARD / RANDALL COURT	1
<hr/>	
FORD STREET / FIFTH STREET	1
<hr/>	
GARFIELD STREET / STATE STREET	1
<hr/>	
GARFIELD STREET / JEFFERSON STREET	1
<hr/>	
HUSKING PEG LANE / ELEANOR LANE	1
<hr/>	
JAMES STREET / SEVENTH STREET	1
<hr/>	
KANEVILLE ROAD / BURGESS ROAD	1
<hr/>	